

The information regarding the hold-up is maintained and updated even if the vehicle crosses into another country.

RDS-TMC ICONS







Any traffic event (broadcast on TMC) in your area, will be displayed as a warning icon on the map and an alert may be displayed as a message giving the road number(s) and between which junctions the hold-up or event occurs.


This data is stored in the system for up to of 15 minutes.

The colour of the TMC icon changes in order to show the type and priority of a TMC event. The background colour of the icon returns to normal when there is no longer an event or hold-up, or if any re-route instructions are calculated.

The TMC Event icons appear on the navigation map display to indicate the location and nature of a TMC event.









TMC Event icons will appear on the map, even if the event does not occur on your route.

-  Incident (Red star)
-  Moving Tailback Ahead (Red arrow)
-  Moving Tailback Both Carriageways (Red double arrow)
-  Slow Traffic Ahead (Yellow arrow)
-  Slow Traffic Both Carriageways (Yellow double arrow)
-  Information (Yellow circle)

-  Incident (Yellow star)

Note: Single arrow icons indicate that the traffic event affects traffic travelling in the direction of the arrow. Double arrows indicate that both directions are affected.

If the map is scrolled to any of the above events, further details are available and are indicated as one of the following icons.

-  Closed Road
-  Special Warning (orange triangle)
-  Danger (red triangle)
-  Stationary Traffic
-  Congestion
-  Delay
-  Diversion
-  Contraflow
-  Event
-  Height Width Limit